why mashups suck★

★and cartography matters

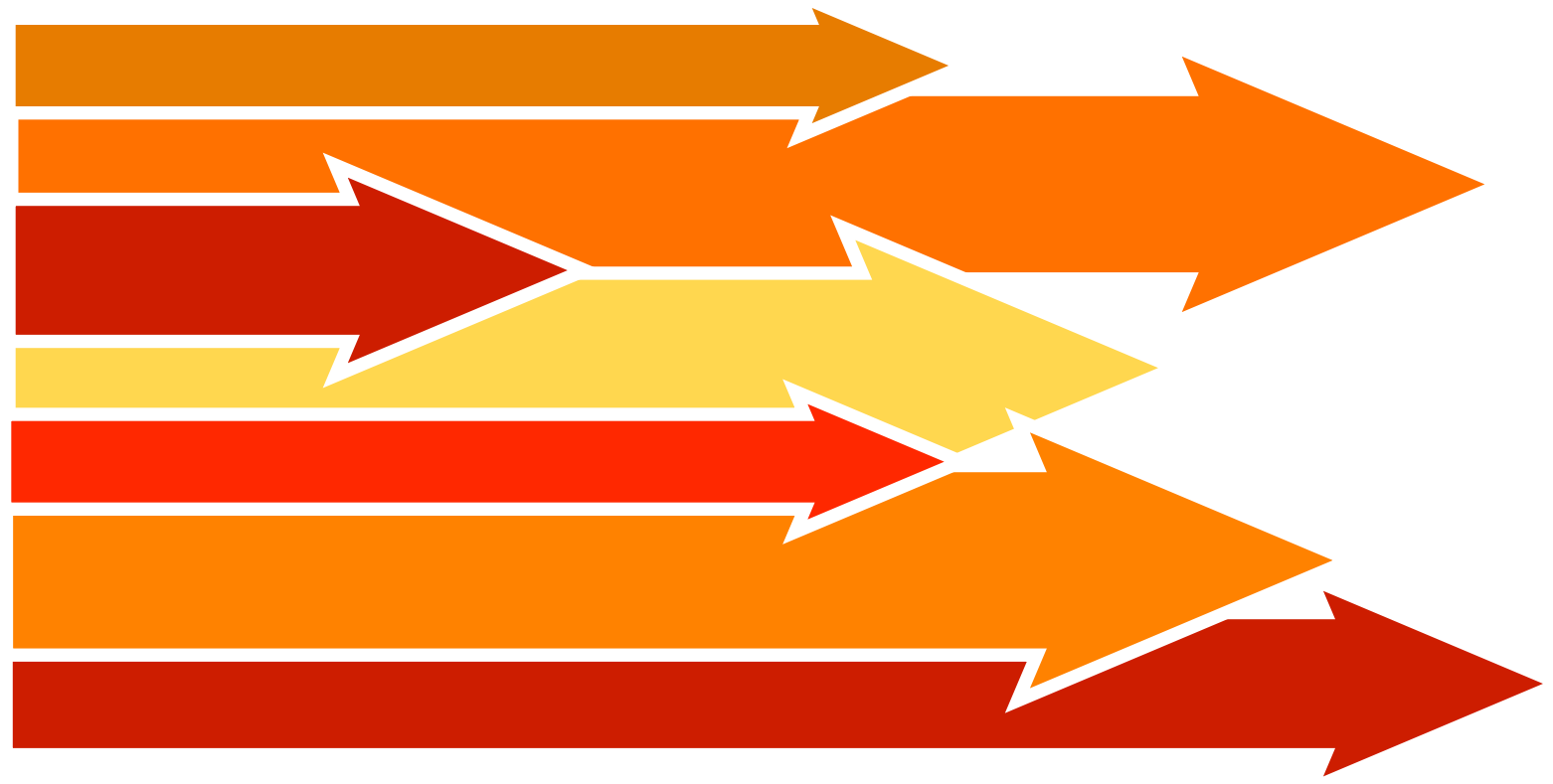

Richard Fairhurst
systemeD.net

Here are some mashups

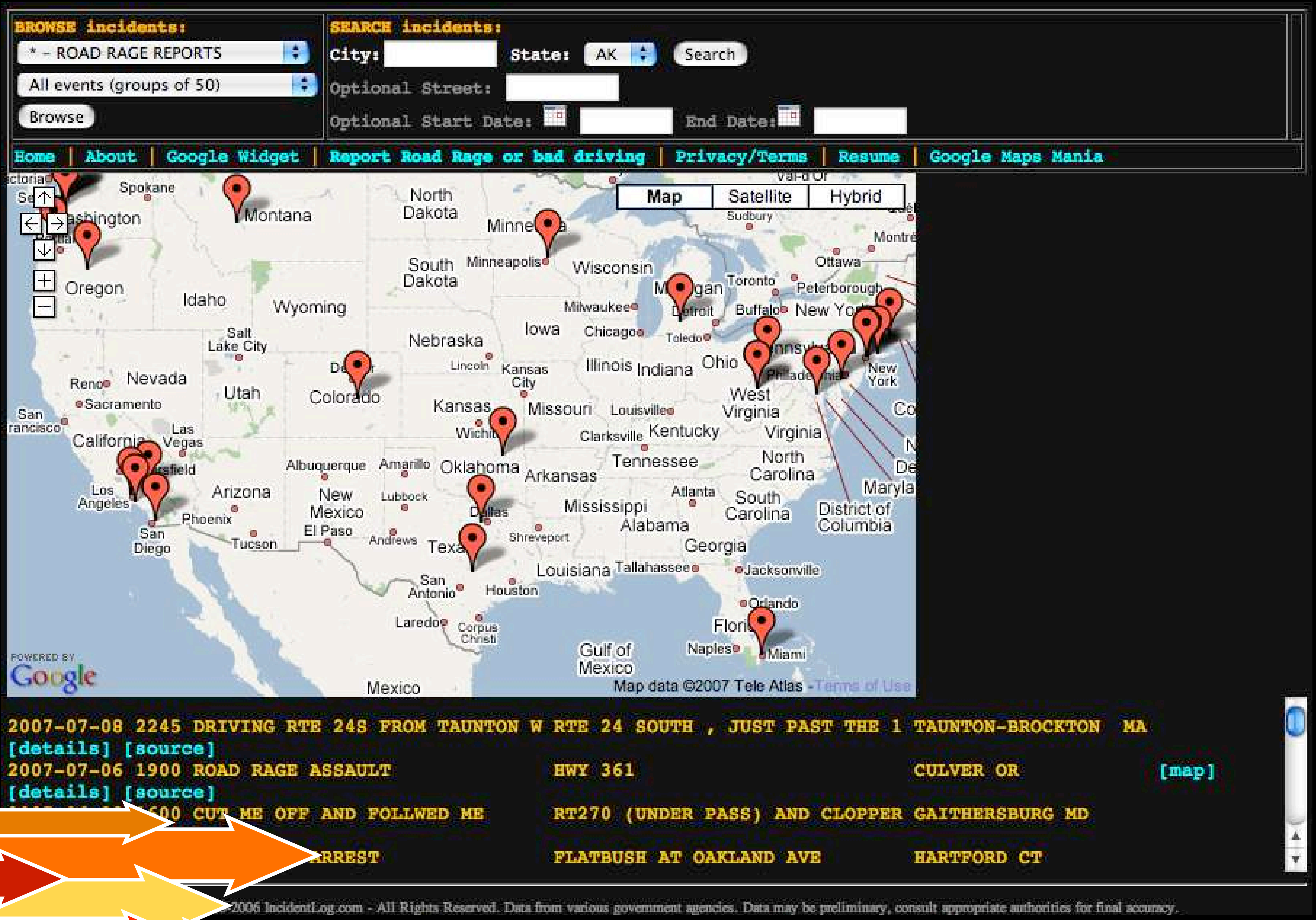

BROWSE incidents:

* - ROAD RAGE REPORTS

All events (groups of 50)

Browse

SEARCH incidents:

City: State: AK Search

Optional Street:

Optional Start Date: End Date:

Home | About | Google Widget | Report Road Rage or bad driving | Privacy/Terms | Resume | Google Maps Mania

```
2007-07-08 2245 DRIVING RTE 24S FROM TAUNTON W RTE 24 SOUTH , JUST PAST THE 1 TAUNTON-BROCKTON  MA
[details] [source]
2007-07-06 1900 ROAD RAGE ASSAULT              HWY 361                          CULVER OR          [map]
[details] [source]
           600 CUT ME OFF AND FOLLWED ME       RT270 (UNDER PASS) AND CLOPPER GAITHERSBURG MD

               RREST                           FLATBUSH AT OAKLAND AVE          HARTFORD CT
```

2006 IncidentLog.com - All Rights Reserved. Data from various government agencies. Data may be preliminary, consult appropriate authorities for final accuracy.

mashups are everywhere

Link directly to this map

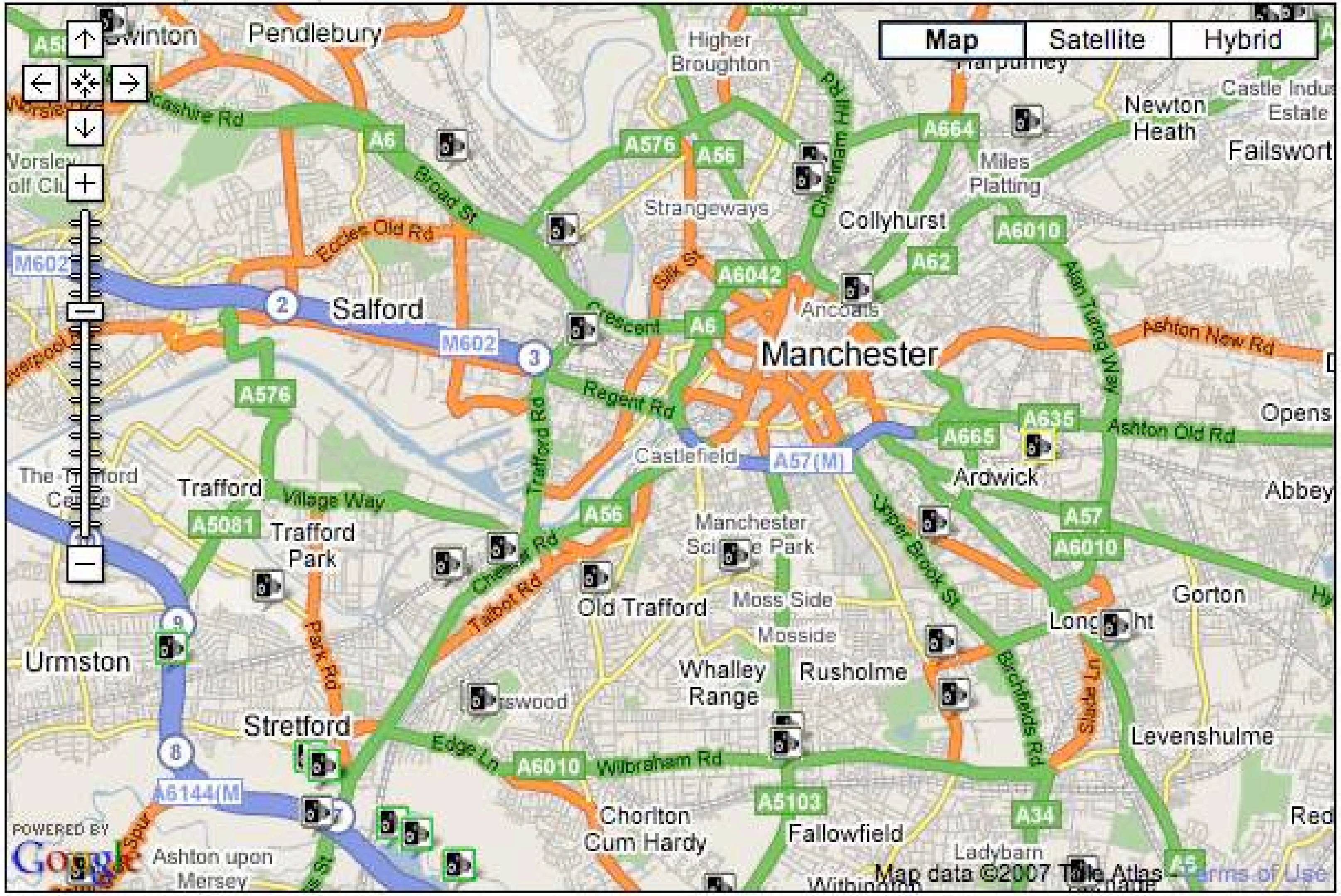
Map
Satellite
Hybrid
Swinton
Pendlebury
Higher Broughton
Newton Heath
Failsworth
Castle Industrial Estate
Miles Platting
Strangeways
Collyhurst
Ancoats
Salford
Manchester
Castlefield
Ardwick
Openshaw
Abbey
Trafford Park
The Trafford Centre
Urmston
Stretford
Old Trafford
Manchester Science Park
Moss Side
Whalley Range
Rusholme
Longsight
Gorton
Levenshulme
Chorlton Cum Hardy
Fallowfield
Ladybarn
Ashton upon Mersey
M602
A57(M)
A6144(M)
A6
A56
A576
A664
A6010
A62
A6042
A635
A665
A57
A5081
A5103
A34
Eccles Old Rd
Broad St
Regent Rd
Ashton New Rd
Ashton Old Rd
Alan Turing Way
Upper Brook St
Birchfields Rd
Trafford Rd
Chester Rd
Talbot Rd
Park Rd
Edge Ln
Wilbraham Rd
Village Way
POWERED BY Google
Map data ©2007 Tele Atlas - Terms of Use

Camera Types:
🟥 SPECS ■ GATSO 🟨 Mobile 🟩 Temporary 🟦 Variable

…even here in Manchester

TRAFFIC

old-skool mashups

Here is some cartography

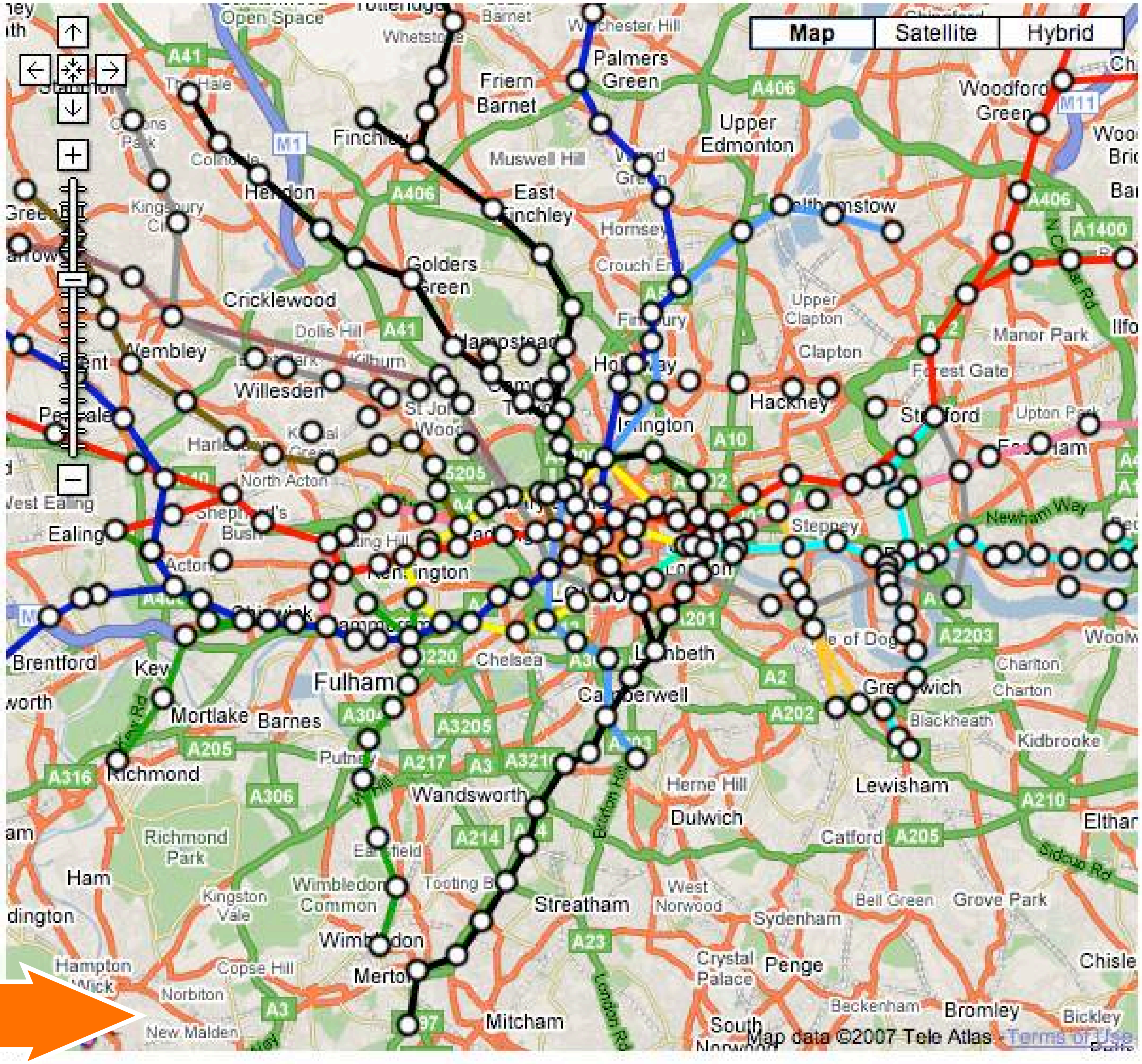
Map
Satellite
Hybrid
Open Space
Whetstone
Barnet
Winchester Hill
Palmers Green
Friern Barnet
Finchley
Woodford Green
Upper Edmonton
Colindale
Hendon
Muswell Hill
Wood Green
East Finchley
Hornsey
Walthamstow
Kingsbury
Crouch End
Golders Green
Cricklewood
Dollis Hill
Hampstead
Finsbury
Upper Clapton
Clapton
Manor Park
Wembley
Willesden
Kilburn
Holloway
Camden Town
Hackney
Forest Gate
St Johns Wood
Islington
Stratford
Upton Park
East Ham
Harlesden
Kensal Green
North Acton
West Ealing
Ealing
Shepherd's Bush
Notting Hill
Stepney
Newham Way
Acton
Kensington
London
Chiswick
Hammersmith
Isle of Dogs
Brentford
Kew
Chelsea
Lambeth
Fulham
Camberwell
Greenwich
Charlton
Mortlake
Barnes
Blackheath
Putney
Kidbrooke
Richmond
Wandsworth
Herne Hill
Lewisham
Dulwich
Richmond Park
Earlsfield
Catford
Eltham
Ham
Wimbledon Common
Tooting Bec
West Norwood
Bell Green
Grove Park
Kingston Vale
Streatham
Sydenham
Wimbledon
Crystal Palace
Penge
Chislehurst
Hampton Wick
Copse Hill
Merton
Norbiton
New Malden
Mitcham
Beckenham
Bromley
Bickley
South Norwood
Map data ©2007 Tele Atlas - Terms of Use

?

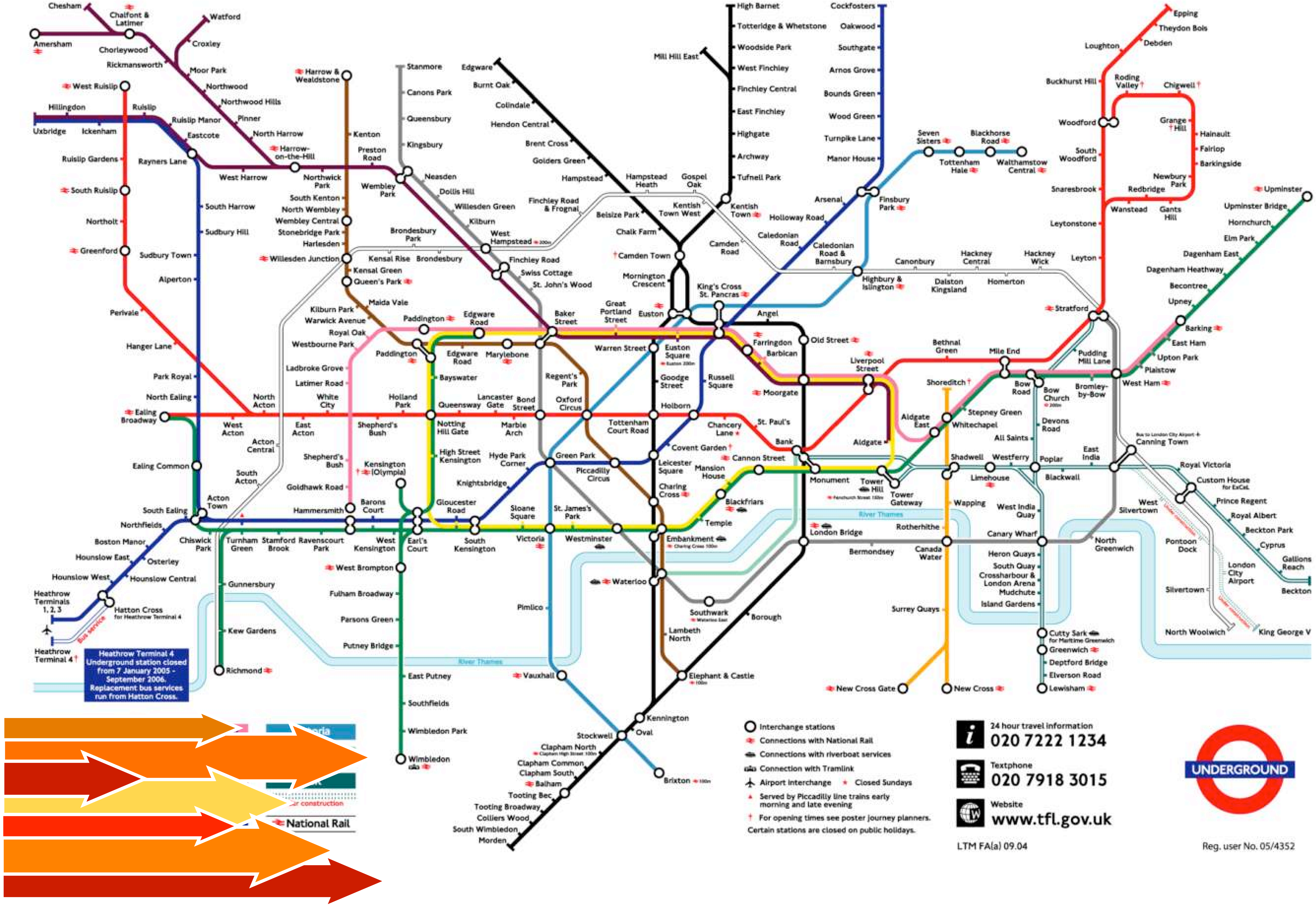
Chesham
Chalfont & Latimer
Watford
Amersham
Croxley
Chorleywood
Rickmansworth
Moor Park
Northwood
Northwood Hills
Pinner
North Harrow
Harrow-on-the-Hill
West Ruislip
Ruislip
Ruislip Manor
Eastcote
Hillingdon
Uxbridge
Ickenham
Ruislip Gardens
Rayners Lane
West Harrow
South Ruislip
South Harrow
Sudbury Hill
Northolt
Greenford
Sudbury Town
Alperton
Perivale
Hanger Lane
Park Royal
North Ealing
Ealing Broadway
West Acton
North Acton
East Acton
Acton Central
Ealing Common
South Acton
Acton Town
South Ealing
Northfields
Boston Manor
Osterley
Hounslow East
Hounslow Central
Hounslow West
Heathrow Terminals 1, 2, 3
Hatton Cross for Heathrow Terminal 4
Heathrow Terminal 4
Bus service
Heathrow Terminal 4 Underground station closed from 7 January 2005 - September 2006. Replacement bus services run from Hatton Cross.
Chiswick Park
Turnham Green
Stamford Brook
Ravenscourt Park
Gunnersbury
Kew Gardens
Richmond
Harrow & Wealdstone
Kenton
Preston Road
Northwick Park
South Kenton
North Wembley
Wembley Central
Wembley Park
Stonebridge Park
Harlesden
Willesden Junction
Kensal Green
Queen's Park
Kilburn Park
Maida Vale
Warwick Avenue
Paddington
Stanmore
Canons Park
Queensbury
Kingsbury
Neasden
Dollis Hill
Willesden Green
Kilburn
West Hampstead
Finchley Road
Swiss Cottage
St. John's Wood
Brondesbury Park
Kensal Rise
Brondesbury
Finchley Road & Frognal
Edgware
Burnt Oak
Colindale
Hendon Central
Brent Cross
Golders Green
Hampstead
Belsize Park
Chalk Farm
Hampstead Heath
Gospel Oak
Kentish Town West
Camden Road
Camden Town
Mornington Crescent
Mill Hill East
High Barnet
Totteridge & Whetstone
Woodside Park
West Finchley
Finchley Central
East Finchley
Highgate
Archway
Tufnell Park
Kentish Town
Cockfosters
Oakwood
Southgate
Arnos Grove
Bounds Green
Wood Green
Turnpike Lane
Manor House
Arsenal
Holloway Road
Caledonian Road
Caledonian Road & Barnsbury
Finsbury Park
Seven Sisters
Tottenham Hale
Blackhorse Road
Walthamstow Central
Highbury & Islington
Canonbury
Dalston Kingsland
Hackney Central
Homerton
Hackney Wick
Leyton
Stratford
Epping
Theydon Bois
Loughton
Debden
Buckhurst Hill
Roding Valley
Chigwell
Woodford
Grange Hill
Hainault
Fairlop
Barkingside
South Woodford
Newbury Park
Snaresbrook
Redbridge
Wanstead
Gants Hill
Leytonstone
Upminster
Upminster Bridge
Hornchurch
Elm Park
Dagenham East
Dagenham Heathway
Becontree
Upney
Barking
East Ham
Upton Park
Plaistow
West Ham
Bromley-by-Bow
Pudding Mill Lane
Bow Church
Bow Road
Devons Road
Mile End
Stepney Green
Bethnal Green
Whitechapel
Aldgate East
Shoreditch
Liverpool Street
Aldgate
Tower Hill
Tower Gateway
Fenchurch Street 100m
Shadwell
Limehouse
Westferry
Poplar
All Saints
East India
Blackwall
Canning Town
Bus to London City Airport
Royal Victoria
Custom House for ExCeL
Prince Regent
Royal Albert
Beckton Park
Cyprus
Gallions Reach
Beckton
West Silvertown
Pontoon Dock
London City Airport
Silvertown
King George V
North Woolwich
Under construction
North Greenwich
Canary Wharf
Heron Quays
South Quay
Crossharbour & London Arena
Mudchute
Island Gardens
Cutty Sark for Maritime Greenwich
Greenwich
Deptford Bridge
Elverson Road
Lewisham
Wapping
Rotherhithe
Canada Water
Surrey Quays
New Cross Gate
New Cross
Bermondsey
London Bridge
River Thames
Edgware Road
Baker Street
Great Portland Street
Euston
Euston Square
Euston 200m
King's Cross St. Pancras
Angel
Old Street
Farringdon
Barbican
Moorgate
Warren Street
Goodge Street
Russell Square
Holborn
Chancery Lane
St. Paul's
Bank
Monument
Cannon Street
Mansion House
Blackfriars
Temple
Embankment
Charing Cross 100m
Covent Garden
Leicester Square
Charing Cross
Tottenham Court Road
Oxford Circus
Regent's Park
Bond Street
Marble Arch
Marylebone
Paddington
Edgware Road
Bayswater
Westbourne Park
Royal Oak
Ladbroke Grove
Latimer Road
White City
Holland Park
Queensway
Lancaster Gate
Notting Hill Gate
Shepherd's Bush
High Street Kensington
Kensington (Olympia)
Hyde Park Corner
Green Park
Piccadilly Circus
Knightsbridge
Goldhawk Road
Hammersmith
Barons Court
Gloucester Road
South Kensington
Sloane Square
St. James's Park
Westminster
Victoria
West Kensington
Earl's Court
West Brompton
Fulham Broadway
Parsons Green
Putney Bridge
East Putney
Southfields
Wimbledon Park
Wimbledon
Pimlico
Vauxhall
Waterloo
Southwark
Waterloo East
Lambeth North
Borough
Elephant & Castle
100m
Kennington
Oval
Stockwell
Brixton
Clapham North
Clapham High Street 100m
Clapham Common
Clapham South
Balham
Tooting Bec
Tooting Broadway
Colliers Wood
South Wimbledon
Morden
Interchange stations
Connections with National Rail
Connections with riverboat services
Connection with Tramlink
Airport interchange
★ Closed Sundays
Served by Piccadilly line trains early morning and late evening
† For opening times see poster journey planners.
Certain stations are closed on public holidays.
24 hour travel information
020 7222 1234
Textphone
020 7918 3015
Website
www.tfl.gov.uk
LTM FA(a) 09.04
UNDERGROUND
Reg. user No. 05/4352
National Rail
under construction

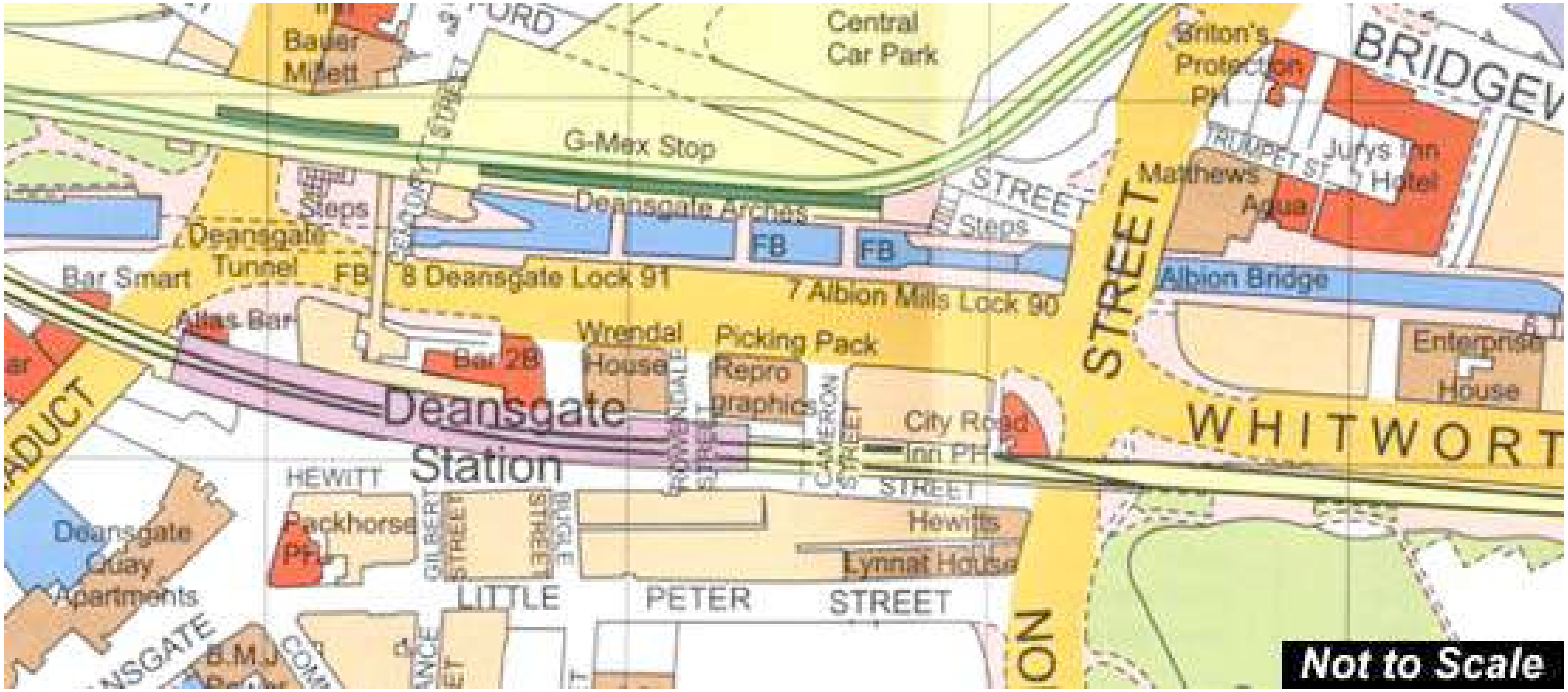
Bauer Millett
Central Car Park
Briton's Protection PH
BRIDGEW
G-Mex Stop
TRUMPET ST.
Jurys Inn Hotel
Matthews
Aqua
Steps
STREET
Deansgate Arches
FB
FB
Steps
Deansgate Tunnel
Bar Smart
FB
8 Deansgate Lock 91
7 Albion Mills Lock 90
Albion Bridge
Atlas Bar
Wrendal House
Picking Pack
Repro graphics
Bar 28
Enterprise House
Deansgate Station
CAMERON STREET
City Road Inn PH
WHITWORT
HEWITT
STREET
Hewitts
Packhorse PH
GILBERT STREET
BUGLE STREET
Lynnat House
Deansgate Quay Apartments
LITTLE
PETER
STREET
B.M.J
Not to Scale

Manchester (Andrew Taylor)

The Cotswold Canals

a restoration and walking map, showing access from main roads

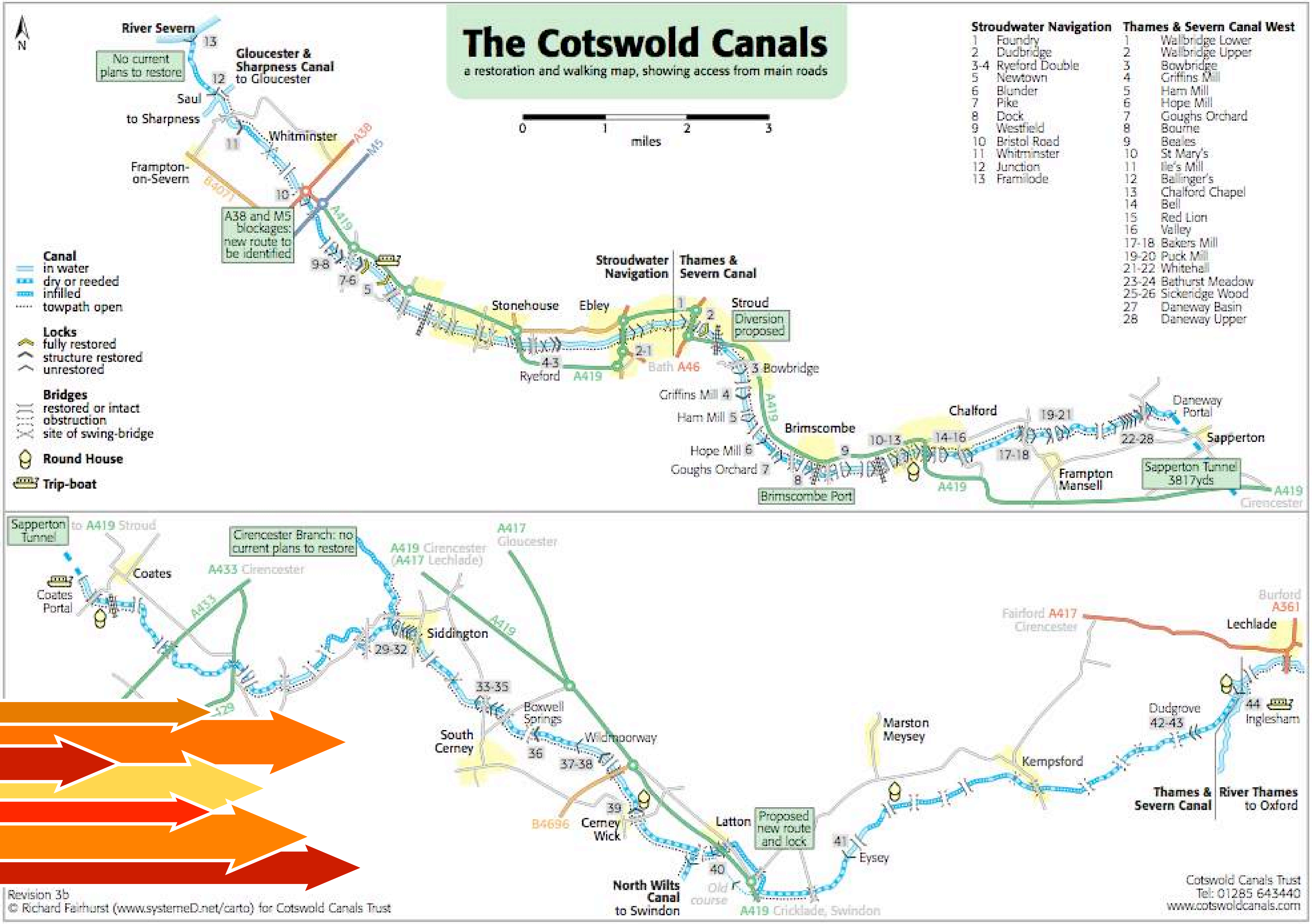
N
0 1 2 3
miles
River Severn
13
No current plans to restore
Gloucester & Sharpness Canal to Gloucester
12
Saul
to Sharpness
11
Whitminster
A38
M5
Frampton-on-Severn
B4071
10
A38 and M5 blockages: new route to be identified
A419
9-8
7-6
5
Canal
in water
dry or reeded
infilled
towpath open
Locks
fully restored
structure restored
unrestored
Bridges
restored or intact
obstruction
site of swing-bridge
Round House
Trip-boat
Stonehouse
Ebley
Stroudwater Navigation
Thames & Severn Canal
Stroud
Diversion proposed
1
2
4-3
2-1
Ryeford
A419
Bath A46
3 Bowbridge
Griffins Mill 4
Ham Mill 5
A419
Brimscombe
Hope Mill 6
Goughs Orchard 7
8
9
Brimscombe Port
10-13
14-16
Chalford
19-21
17-18
22-28
Daneway Portal
Sapperton
Frampton Mansell
Sapperton Tunnel 3817yds
A419
A419 Cirencester
Sapperton Tunnel
to A419 Stroud
Coates
Coates Portal
A433 Cirencester
A433
Cirencester Branch: no current plans to restore
A419 Cirencester (A417 Lechlade)
A417 Gloucester
A419
Siddington
29-32
33-35
A429
Boxwell Springs
South Cerney
36
Wildmoorway
37-38
B4696
39
Cerney Wick
Latton
Proposed new route and lock
40
Old course
North Wilts Canal to Swindon
A419 Cricklade, Swindon
41
Eysey
Marston Meysey
Kempsford
Fairford A417 Cirencester
Burford A361
Lechlade
Dudgrove 42-43
44
Inglesham
Thames & Severn Canal
River Thames to Oxford

Stroudwater Navigation

1	Foundry
2	Dudbridge
3-4	Ryeford Double
5	Newtown
6	Blunder
7	Pike
8	Dock
9	Westfield
10	Bristol Road
11	Whitminster
12	Junction
13	Framilode

Thames & Severn Canal West

1	Wallbridge Lower
2	Wallbridge Upper
3	Bowbridge
4	Griffins Mill
5	Ham Mill
6	Hope Mill
7	Goughs Orchard
8	Bourne
9	Beales
10	St Mary's
11	Ile's Mill
12	Ballinger's
13	Chalford Chapel
14	Bell
15	Red Lion
16	Valley
17-18	Bakers Mill
19-20	Puck Mill
21-22	Whitehall
23-24	Bathurst Meadow
25-26	Sickeridge Wood
27	Daneway Basin
28	Daneway Upper

Revision 3b

© Richard Fairhurst (www.systemeD.net/carto) for Cotswold Canals Trust

Cotswold Canals Trust
Tel: 01285 643440
www.cotswoldcanals.com

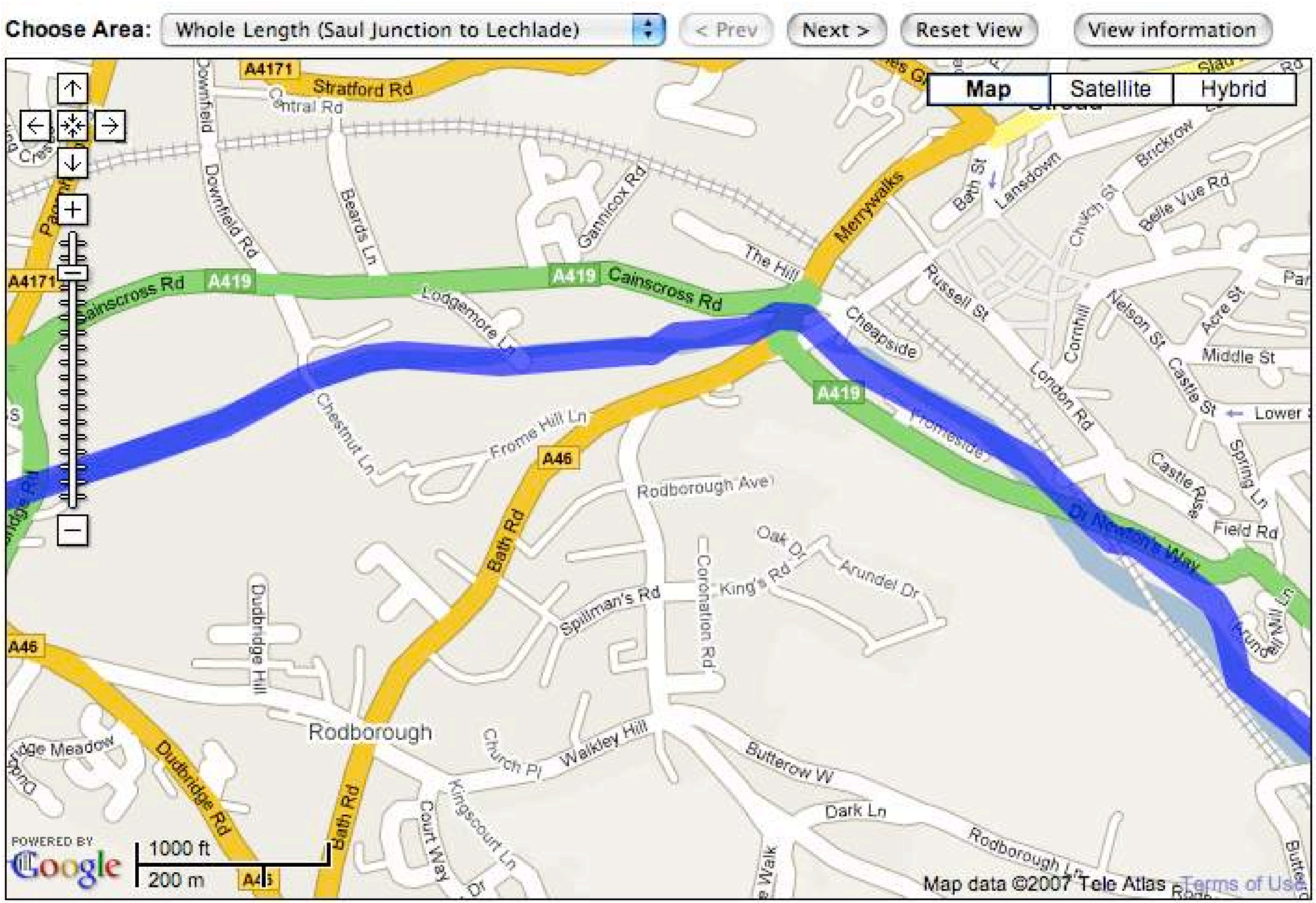
Choose Area: Whole Length (Saul Junction to Lechlade)
< Prev
Next >
Reset View
View information
Map
Satellite
Hybrid
A4171
Stratford Rd
Central Rd
Downfield
Downfield Rd
Beards Ln
Gannicox Rd
The Hill
Merrywalks
Bath St
Lansdown
Brickrow
Church St
Belle Vue Rd
A4171
Cainscross Rd
A419
Loddemore Ln
A419
Cainscross Rd
Russell St
Cheapside
Cornhill
Nelson St
Acre St
Middle St
A419
Frome Hill Ln
Chestnut Ln
A46
London Rd
Castle St
Lower
Castle Rise
Spring Ln
Field Rd
Rodborough Ave
Oak Dr
Arundel Dr
King's Rd
Coronation Rd
Bath Rd
Spillman's Rd
Dudbridge Hill
A46
Rodborough
Dudbridge Rd
Church Pl
Walkley Hill
Butterow W
Kingscourt Ln
Court Way
Dark Ln
Rodborough Ln
Bath Rd
POWERED BY Google
1000 ft
200 m
A46
Map data ©2007 Tele Atlas - Terms of Use

Cotswold Canals Partnership

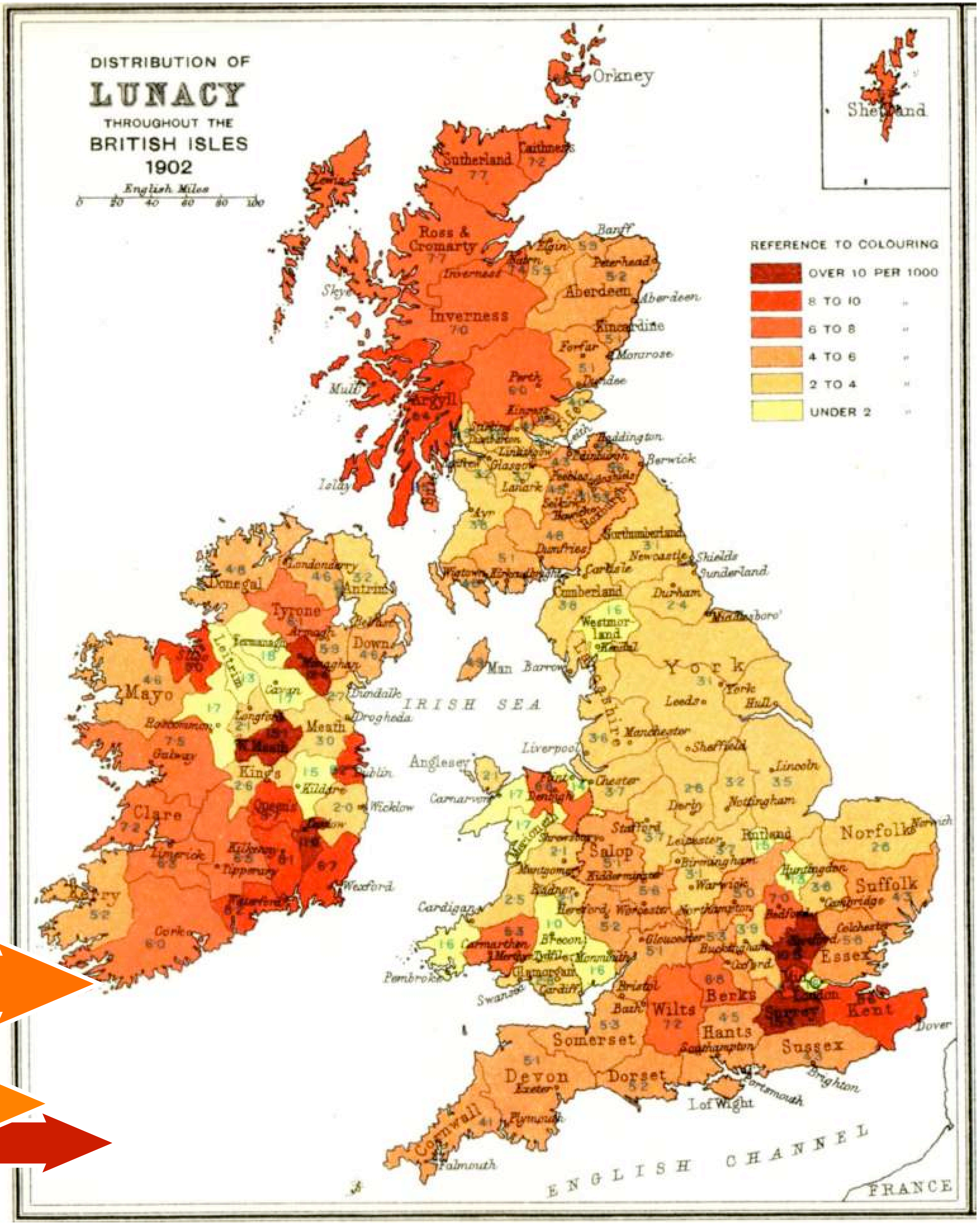
DISTRIBUTION OF
LUNACY
THROUGHOUT THE
BRITISH ISLES
1902
English Miles
0 20 40 60 80 100
REFERENCE TO COLOURING
OVER 10 PER 1000
8 TO 10 "
6 TO 8 "
4 TO 6 "
2 TO 4 "
UNDER 2 "
Orkney
Shetland
Sutherland 7·7
Caithness 7·2
Ross & Cromarty 7·7
Inverness 7·0
Skye
Mull
Argyll
Islay
Banff
Elgin
Nairn
Peterhead
Aberdeen
Kincardine
Forfar
Montrose
Dundee
Perth 6·0
Kinross
Fife
Leith
Haddington
Berwick
Edinburgh
Linlithgow
Glasgow
Lanark
Peebles
Selkirk
Roxburgh
Ayr
Dumfries
Wigtown
Kirkcudbright
Northumberland
Newcastle
Shields
Sunderland
Carlisle
Cumberland
Durham 2·4
Middlesboro'
Westmorland
Kendal
Man
Barrow
York
Leeds
Hull
Lancashire
Manchester
Sheffield
Liverpool
Lincoln 3·5
Nottingham
Derby
Chester
Anglesey
Carnarvon
Denbigh
Flint
Merioneth
Montgomery
Stafford
Salop
Shrewsbury
Leicester
Rutland
Birmingham
Norfolk 2·6
Norwich
Huntingdon
Suffolk
Cambridge
Warwick
Kidderminster
Radnor
Cardigan
Hereford
Worcester
Northampton
Bedford
Hertford
Colchester
Essex
Carmarthen
Brecon
Pembroke
Merthyr
Monmouth
Glamorgan
Gloucester
Buckingham
Oxford
Swansea
Cardiff
Bristol
Bath
Wilts 7·2
Berks
London
Surrey
Kent
Dover
Hants
Southampton
Sussex
Brighton
Portsmouth
I. of Wight
Somerset
Dorset
Devon
Exeter
Plymouth
Cornwall
Falmouth
IRISH SEA
ENGLISH CHANNEL
FRANCE
Donegal 4·8
Londonderry 4·6
Antrim 3·2
Tyrone
Belfast
Down
Armagh
Fermanagh
Monaghan
Sligo
Leitrim
Cavan
Dundalk
Drogheda
Mayo 4·6
Roscommon
Longford
Meath 3·0
W. Meath
Galway 7·5
Kings 2·6
Kildare
Dublin
Queens
Wicklow
Carlow
Clare 7·2
Limerick
Kilkenny
Tipperary
Wexford
Waterford
Kerry 5·2
Cork 6·0

Why am I telling you this?

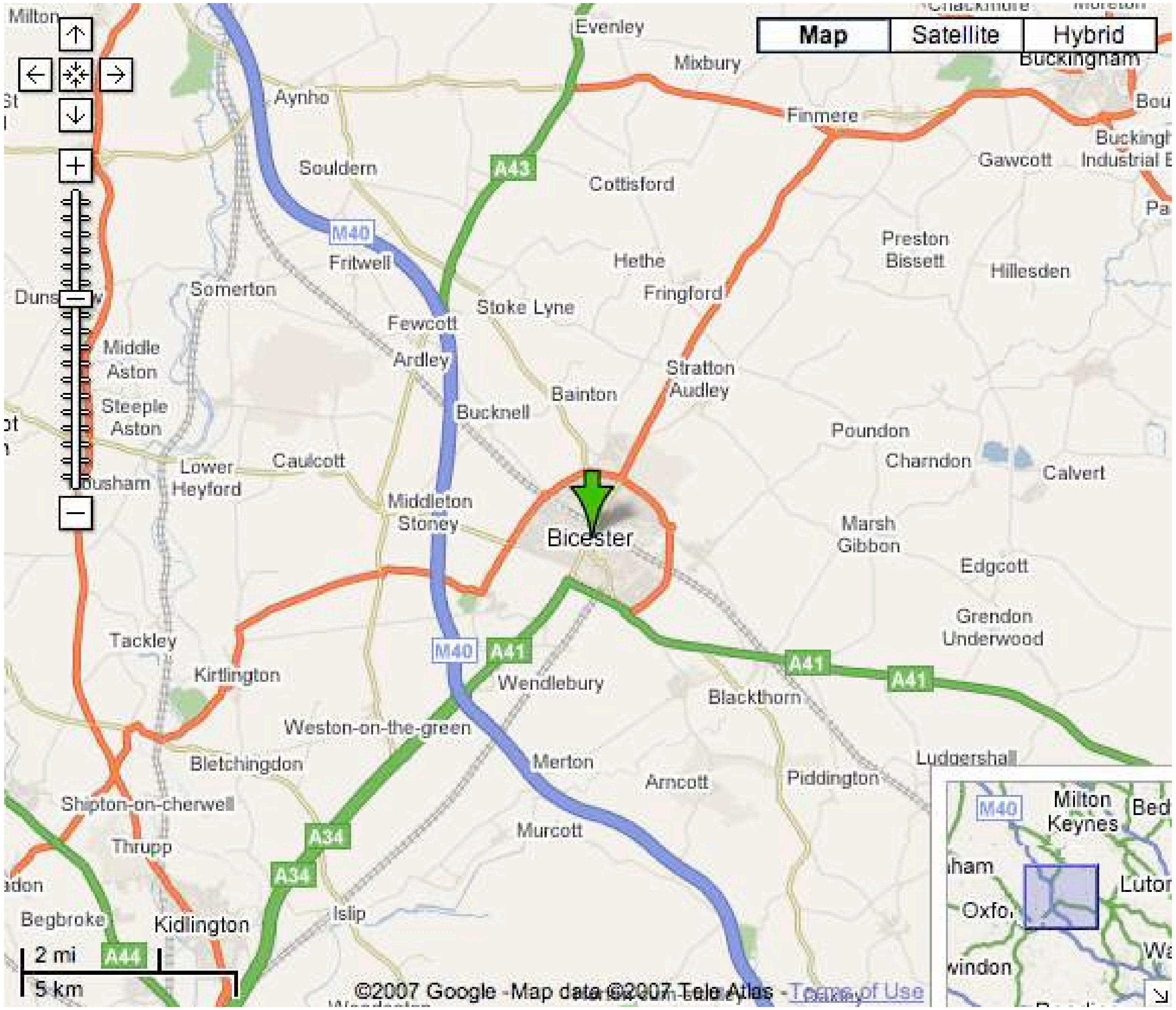
Map
Satellite
Hybrid
Evenley
Mixbury
Buckingham
Finmere
Gawcott
Aynho
Souldern
A43
Cottisford
M40
Fritwell
Hethe
Preston Bissett
Hillesden
Somerton
Fringford
Stoke Lyne
Fewcott
Ardley
Stratton Audley
Middle Aston
Steeple Aston
Bucknell
Bainton
Poundon
Charndon
Calvert
Lower Heyford
Caulcott
Middleton Stoney
Bicester
Marsh Gibbon
Edgcott
Grendon Underwood
Tackley
Kirtlington
M40
A41
Wendlebury
Blackthorn
A41
A41
Weston-on-the-green
Bletchingdon
Merton
Arncott
Piddington
Ludgershall
Shipton-on-cherwell
Thrupp
A34
A34
Murcott
Begbroke
Kidlington
Islip
A44
2 mi
5 km
M40
Milton Keynes
Oxfo
Luton
windon

©2007 Google - Map data ©2007 Tele Atlas - Terms of Use

Bicester area (Google)

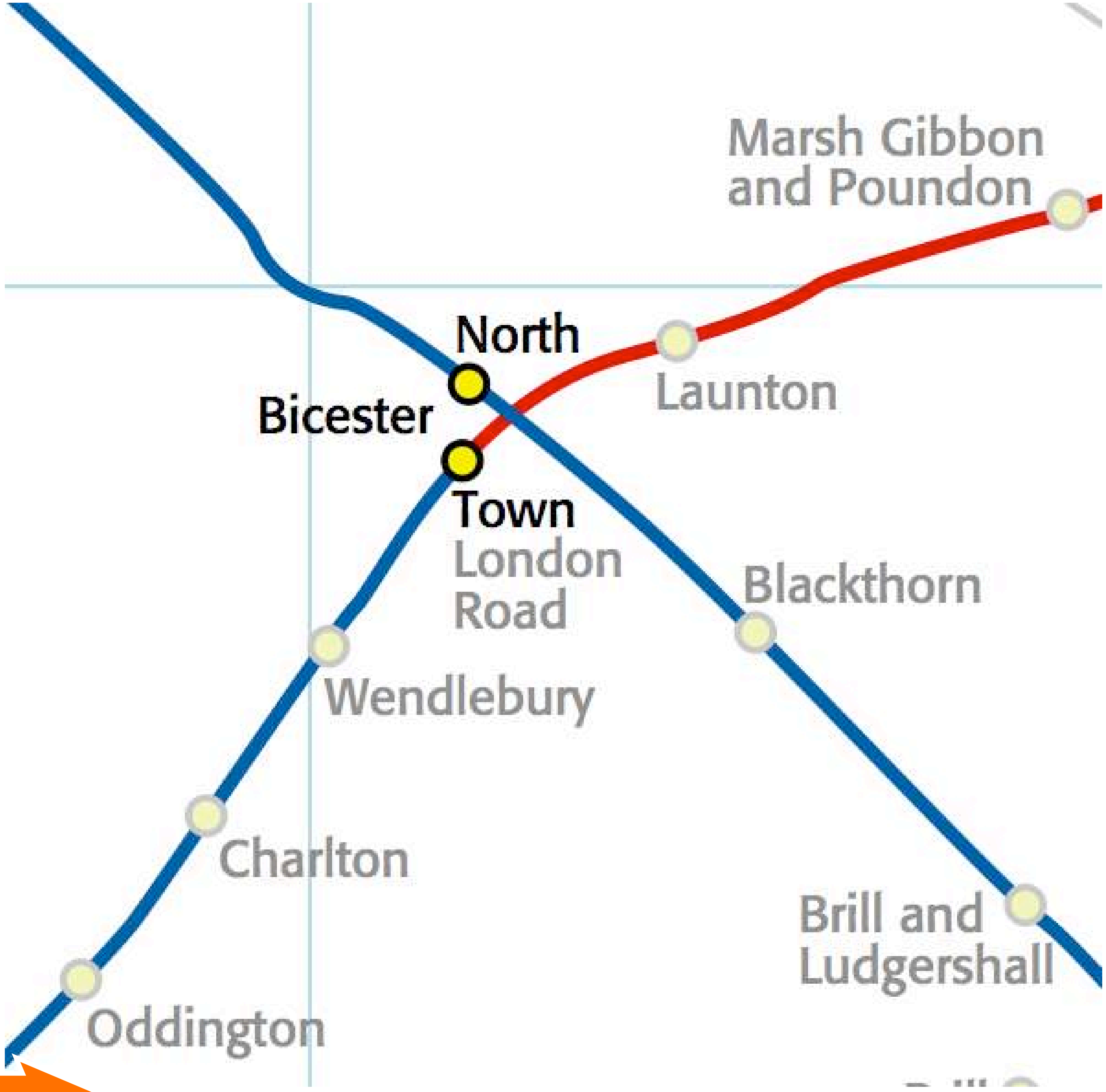
Marsh Gibbon
and Poundon
North
Bicester
Town
Launton
London
Road
Blackthorn
Wendlebury
Charlton
Brill and
Ludgershall
Oddington

Bicester (New Adlestrop Railway Atlas)


la vie continue d'être libre et facile
Q. MÉGISSERIE
RÉPUBLIQUE
QUINCAMPOIX
RUE ST MERRI
St MICHEL
Q. DE MONTEBELLO
QUAI D'ORLÉANS
QUAI D'ANJOU
QUAI DE BÉTHUNE
PONT
QUAI SAINT BERNARD
HALLE AUX VINS
JARDIN DES PLANTES
PIERRE CURIE
HÔPITAL CURIE
6F

The OpenStreetMap difference

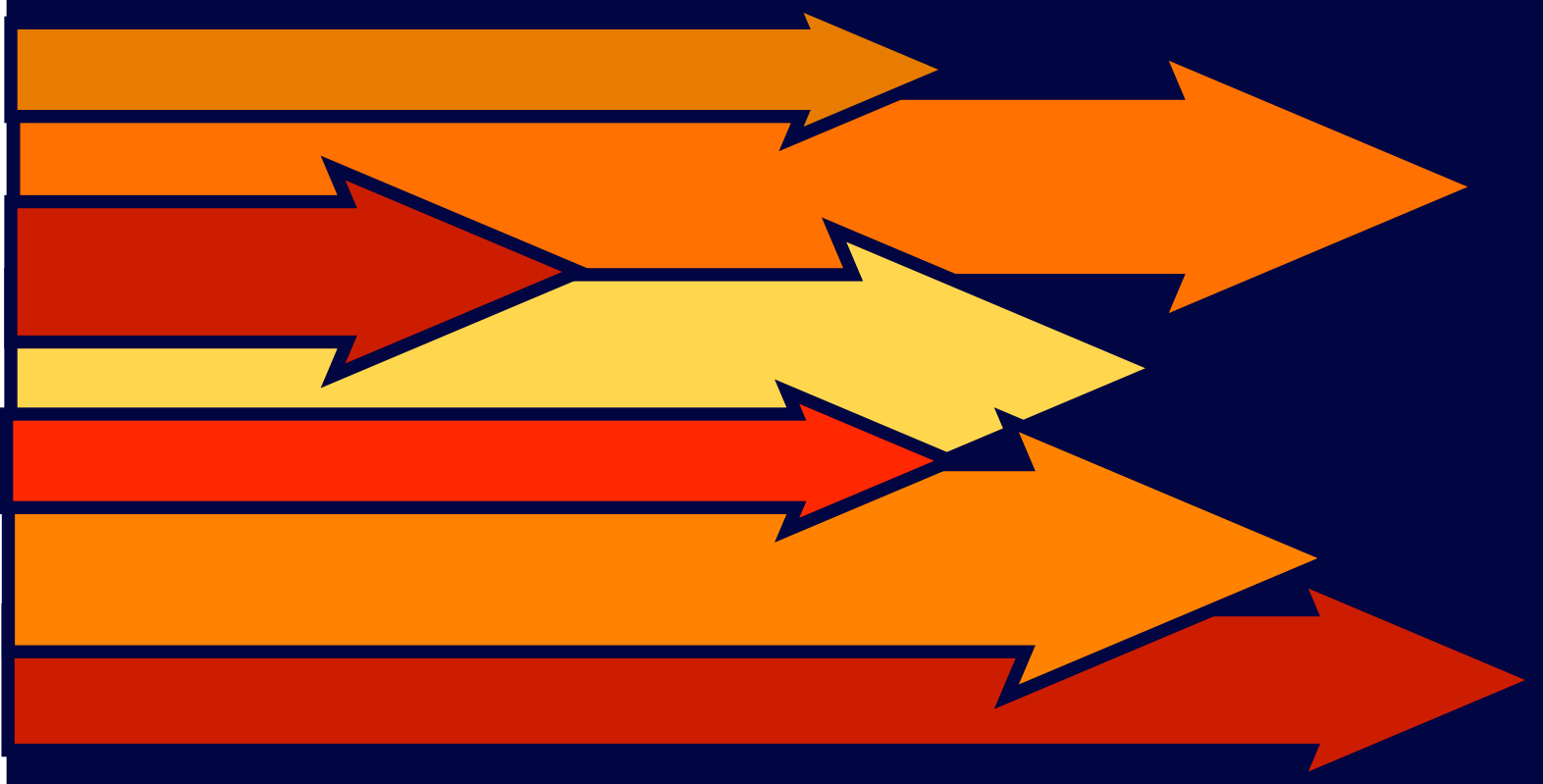

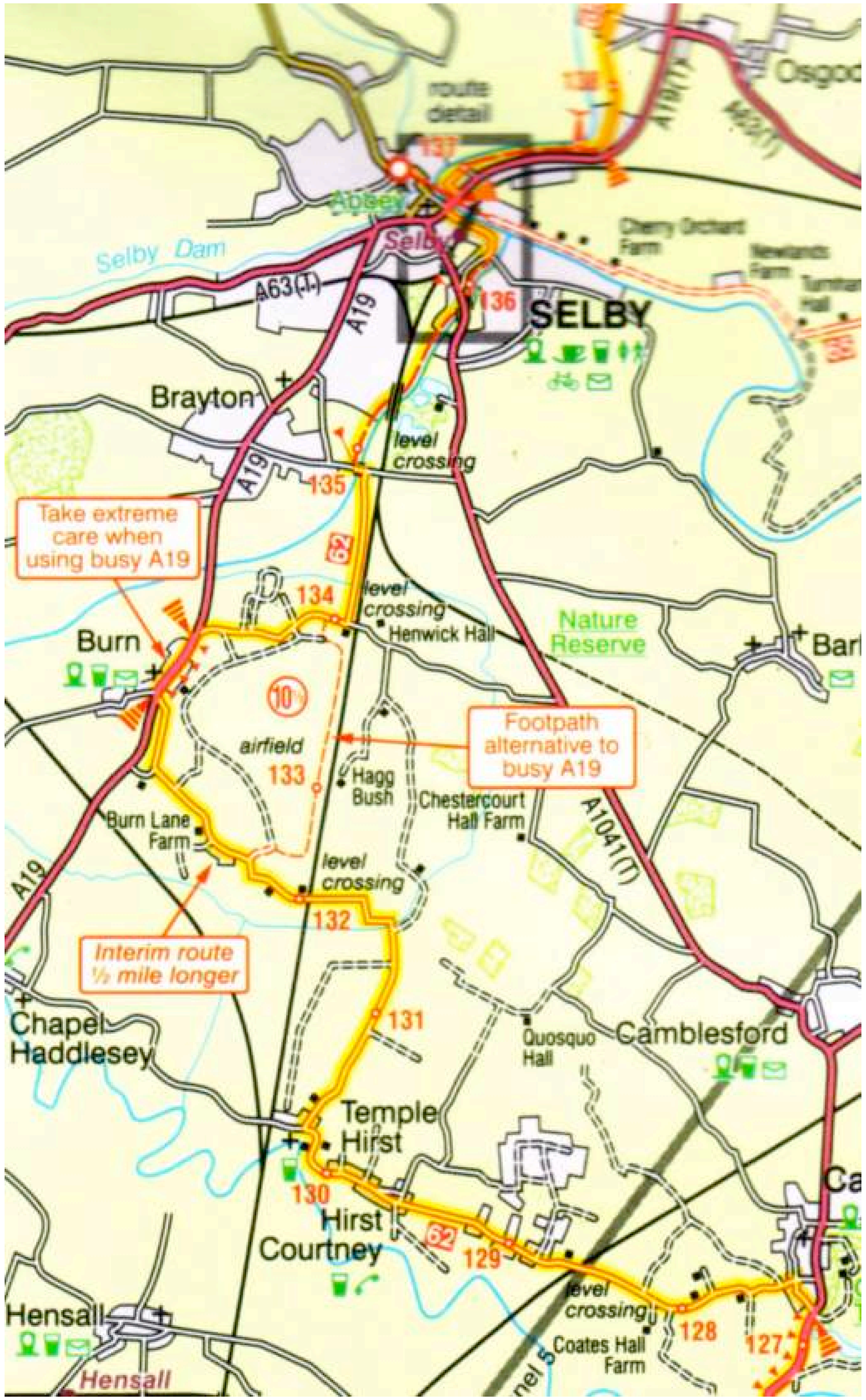
route detail
137
136
Abbey
Selby
Selby Dam
A63(T)
A19
SELBY
Cherry Orchard Farm
Newlands Farm
Turnham Hall
Brayton
level crossing
135
62
Take extreme care when using busy A19
134
level crossing
Henwick Hall
Nature Reserve
Burn
10
airfield
133
Footpath alternative to busy A19
Hagg Bush
Chestercourt Hall Farm
A1041(T)
Burn Lane Farm
level crossing
132
A19
Interim route ½ mile longer
131
Chapel Haddlesey
Quosquo Hall
Camblesford
Temple Hirst
130
Hirst Courtney
62
129
level crossing
Coates Hall Farm
128
127
Hensall
Hensall

NCN map (Stirling Surveys)

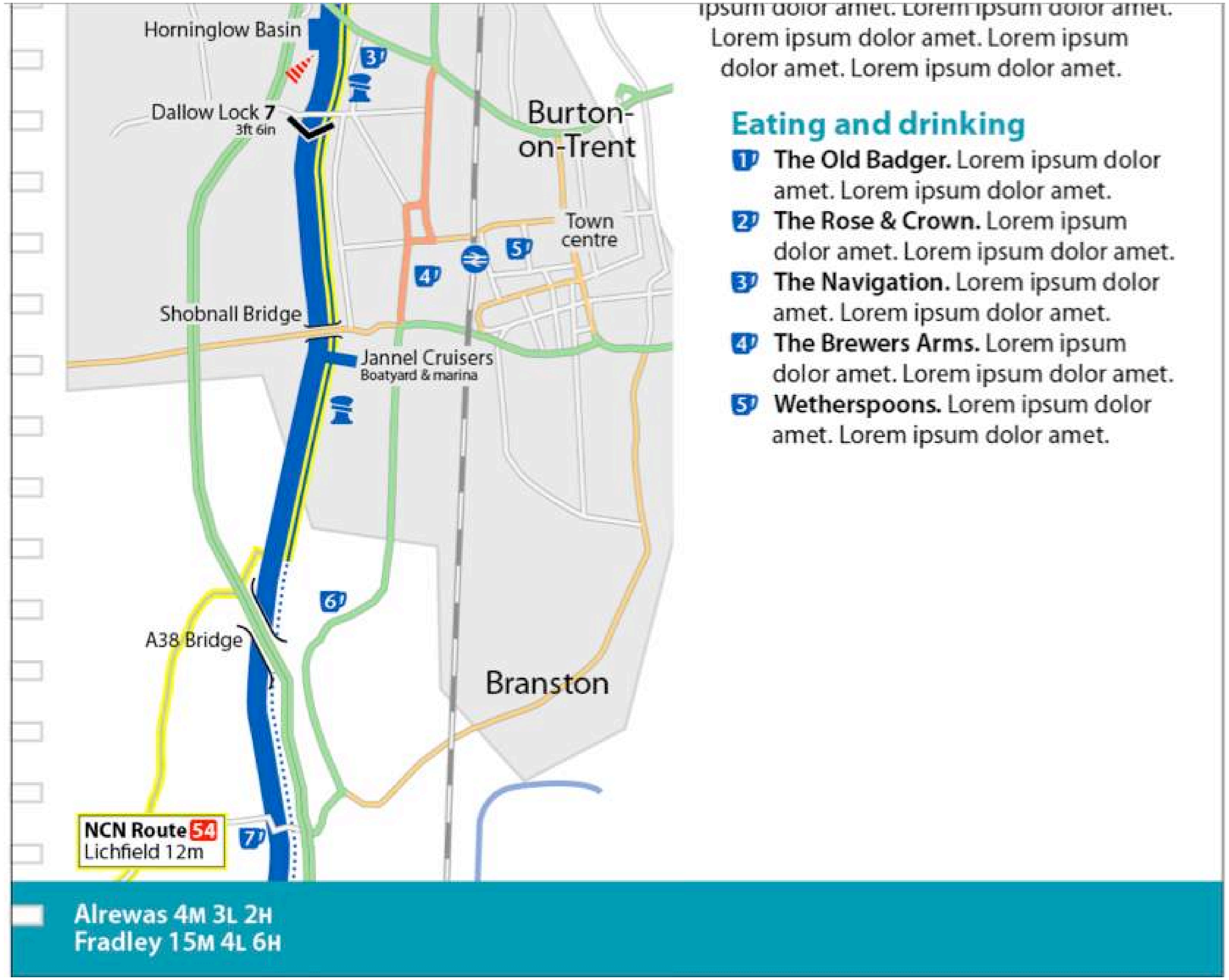
Horninglow Basin
Dallow Lock 7
3ft 6in
Burton-on-Trent
Town centre
Shobnall Bridge
Jannel Cruisers
Boatyard & marina
A38 Bridge
Branston
NCN Route 54
Lichfield 12m
3
4
5
6
7

ipsum dolor amet. Lorem ipsum dolor amet. Lorem ipsum dolor amet. Lorem ipsum dolor amet. Lorem ipsum dolor amet.

Eating and drinking

- 1 **The Old Badger.** Lorem ipsum dolor amet. Lorem ipsum dolor amet.
- 2 **The Rose & Crown.** Lorem ipsum dolor amet. Lorem ipsum dolor amet.
- 3 **The Navigation.** Lorem ipsum dolor amet. Lorem ipsum dolor amet.
- 4 **The Brewers Arms.** Lorem ipsum dolor amet. Lorem ipsum dolor amet.
- 5 **Wetherspoons.** Lorem ipsum dolor amet. Lorem ipsum dolor amet.

Alrewas 4M 3L 2H
Fradley 15M 4L 6H

Burton-on-Trent canal guide

Callow Hill
Wks
Limestone Quarry
Callow Rocks
AL
Cheddar Wood
Quarries (dis)
Tumuli
Warrens Hill
Mushroom Farm
Park and Ride
Bloomfield Farm
Allot Gdns
Fore Cliffs
Boat Yard
Yacht Club
Round Oak Farm
Warrens Hill
A 371
32
P

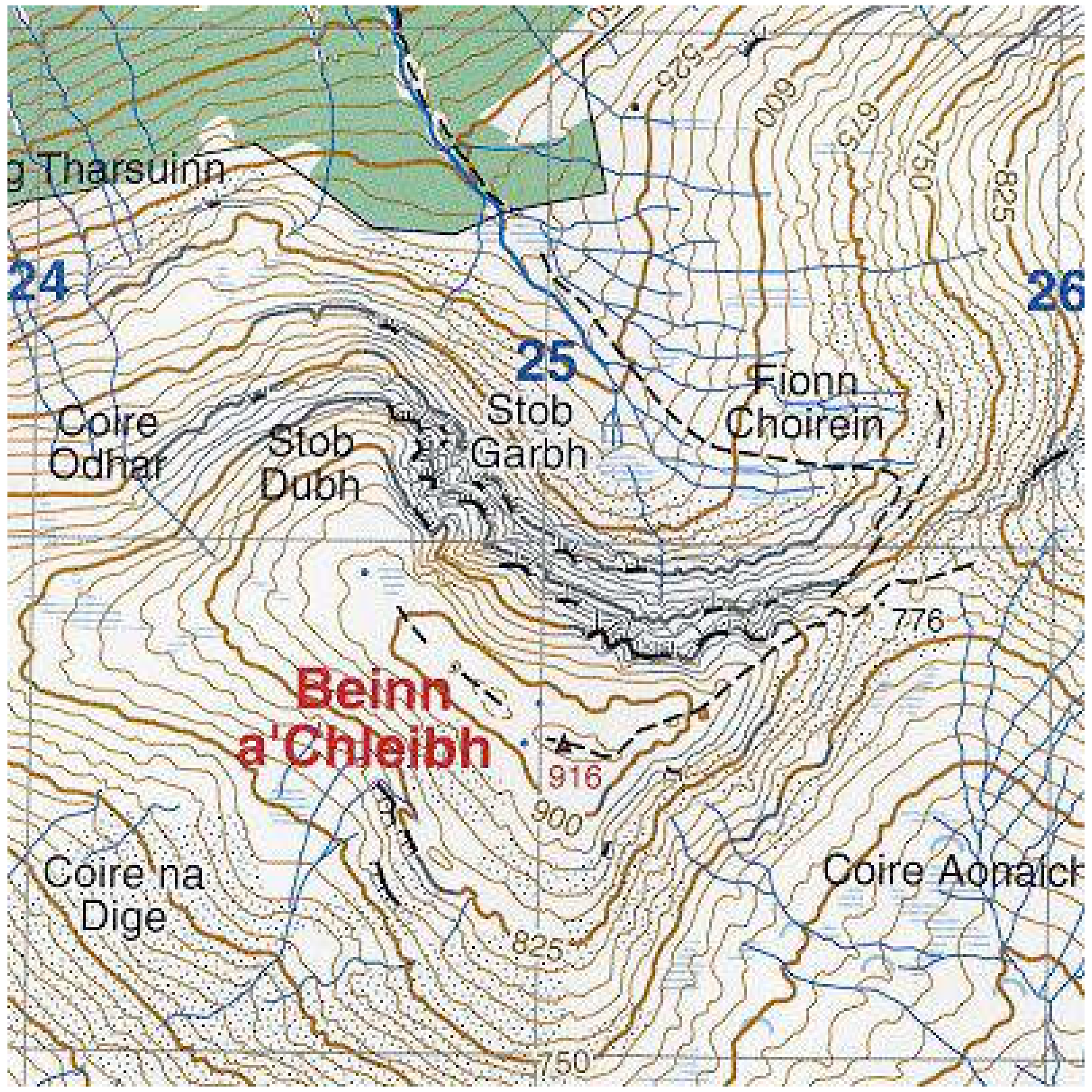
g Tharsuinn
24
25
26
Coire Odhar
Stob Dubh
Stob Garbh
Fionn Choirein
Beinn a'Chleibh
916
900
825
776
750
Coire na Dige
Coire Aonaich

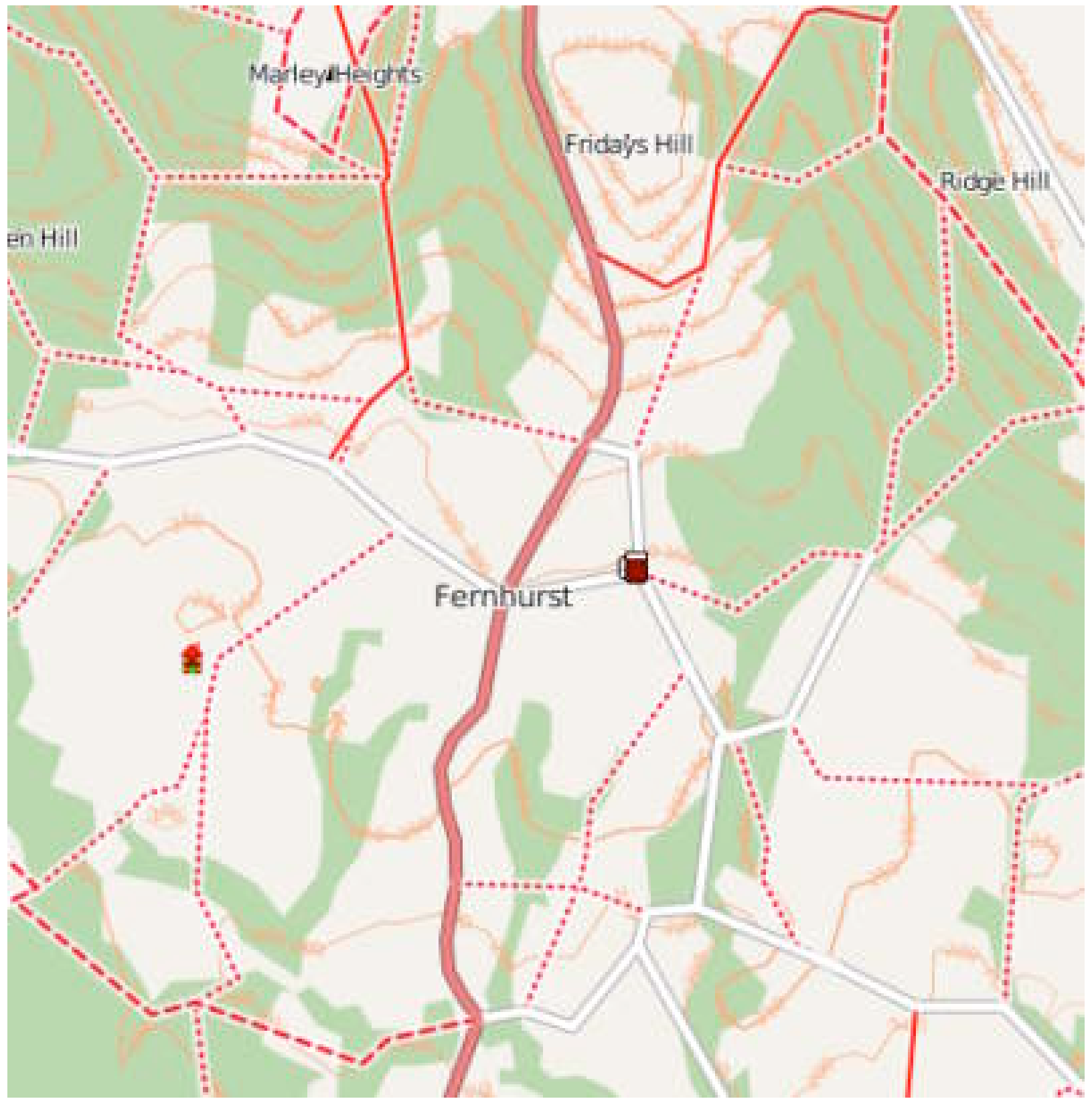
Marley Heights
Fridays Hill
Ridge Hill
en Hill
Fernhurst

Outdoor cartography


Whaddya mean, my Marauder's Map is a derived work?
HOGWARTS
WARNER BROS. ENTERTAINMENT INC. 2004 HARRY POTTER PUBLISHING RIGHTS J.K.R. 2004

Let’s go further


l'Estrapade
Rue de l'Estrapade
Rue du Faubourg Saint
VISITATION
Rue St Etienne des Grès
S. ETIENNE DES GRES
Col. de Lisieux
Col. des Cholets
Col. des Jesuites
Jacque
St Michel
Saint
Rue

Turgot's view of Paris (1739)


la vie continue d'être libre et facile
Q. MÉGISSERIE
RÉPUBLIQUE
QUINCAMPOIX
ST MICHEL
Q. DE MONTEBELLO
QUAI D'ORLÉANS
QUAI DE BÉTHUNE
QUAI D'ANJOU
PONT
QUAI SAINT BERNARD
HALLE AUX VINS
JARDIN DES PLANTES
HÔPITAL CURIE
PIERRE CURIE
ST GERMAIN

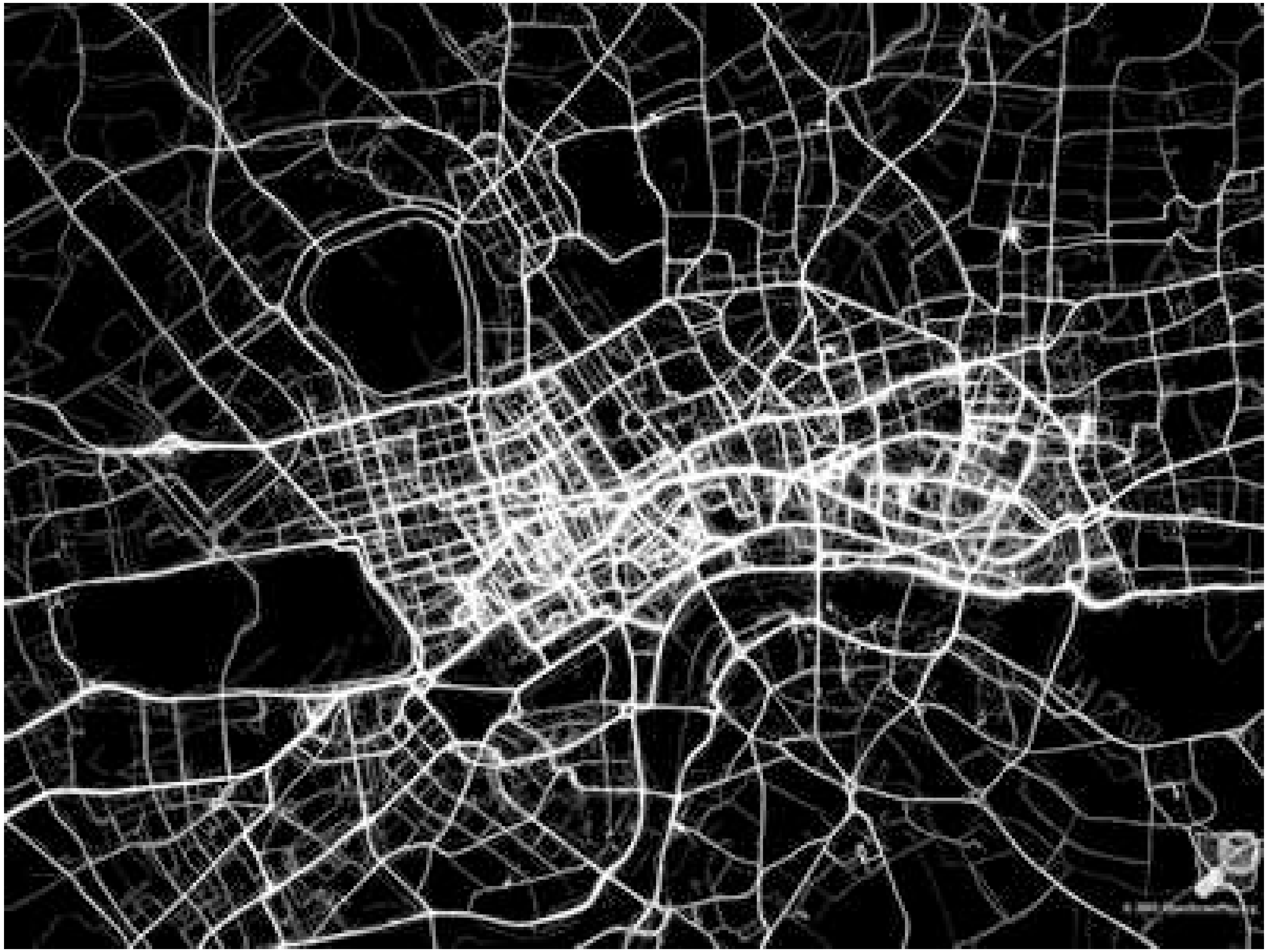

OpenStreetMap/eCourier

Bitterne
Æling
Minstede
SOVTHHAMTON
Ichinferry
Netley
Vpton
Brusledonferry
Tichfeld
Farham
West borhunt
Bedhonton
Porchester
Crofton chapell
Portes bridge
Debden
Hitheferye
Netley castel
Hound
Hamble
Set Andros castel
Hoke
Lee
Gosport
Portsey
Southsey castel
The blockhouse
Lyndherst
Bewley
Fawley
Brokenherst
Boldere
Exburye
Leape
Cals hot castel
Hamble hauen
Tichfeld hauen
PORTESMOVTH
Bewley hauen
LEMYNGTON
Lemyngton hauen
OCEANVS
WIGHT INSVLA
Christophorus Saxton descripsit

Challenges for OpenStreetMap

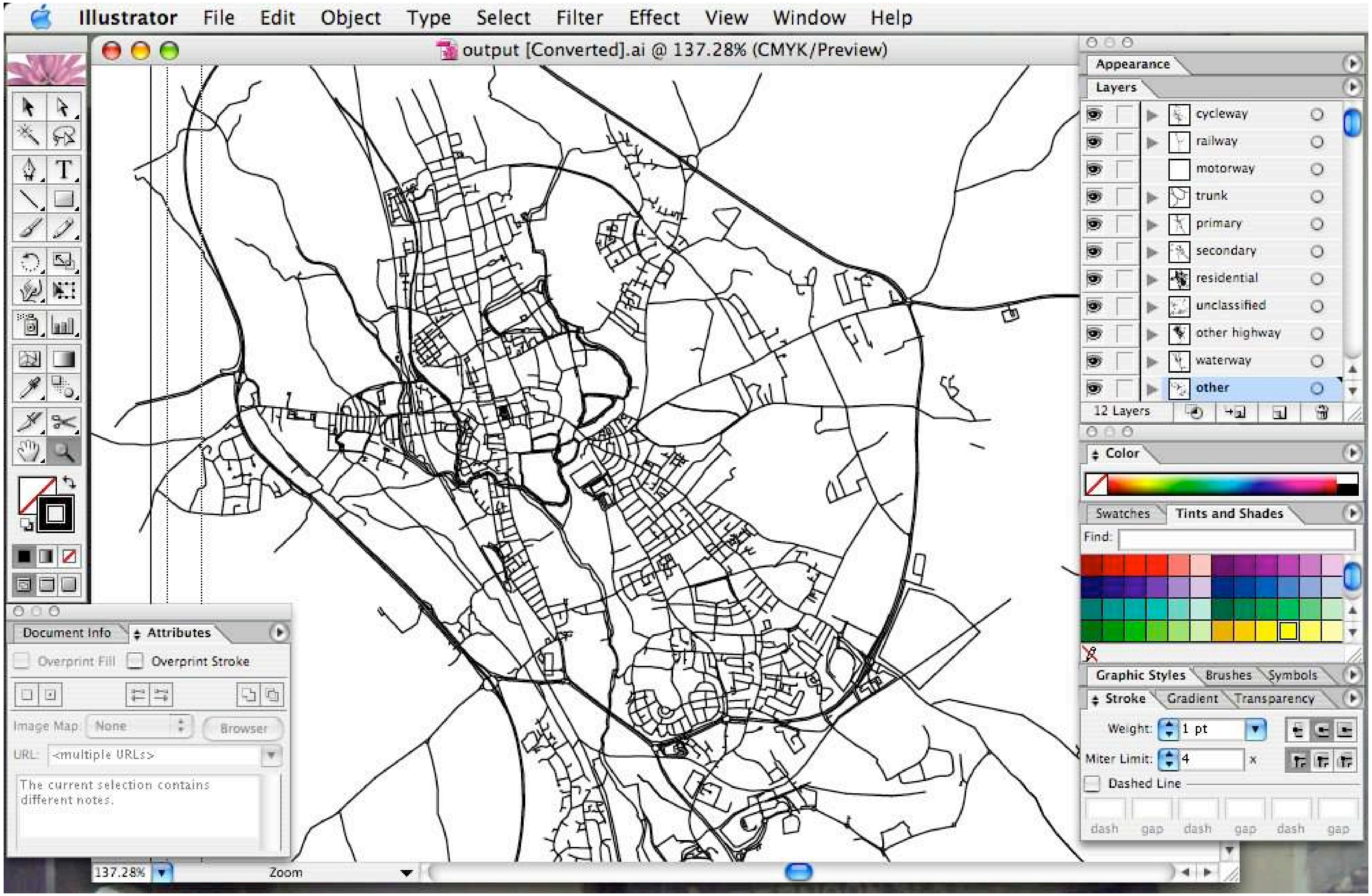
Illustrator
File
Edit
Object
Type
Select
Filter
Effect
View
Window
Help
output [Converted].ai @ 137.28% (CMYK/Preview)
Appearance
Layers
cycleway
railway
motorway
trunk
primary
secondary
residential
unclassified
other highway
waterway
other
12 Layers
Color
Swatches
Tints and Shades
Find:
Graphic Styles
Brushes
Symbols
Stroke
Gradient
Transparency
dash
gap
dash
gap
dash
gap
Document Info
Attributes
Browser
Zoom

☐ Overprint Fill ☐ Overprint Stroke

Image Map: None

URL: <multiple URLs>

The current selection contains different notes.

Weight: 1 pt

Miter Limit: 4 x

☐ Dashed Line

137.28%

OSM in Adobe Illustrator

I CAN HAS INTERESTING MAPZ?

I IS PROPURR CARTOGRAFER NOW